

**THE CORPORATION OF THE COUNTY OF LAMBTON**

**BY-LAW NO. 29 OF 2019**

**“A By-Law to Repeal and Replace Schedule "A"  
of By-Law No. 19 of 2016”**

---

**WHEREAS** section 128(2) of the *Highway Traffic Act*, R.S.O. 1990, Chapter H.8 authorizes the council of a municipality by By-Law to prescribe a rate of speed of up to 100 kilometres per hour for motor vehicles driven on a highway or portion of highway under its jurisdiction;

**AND WHEREAS** sections 11(3)(1), 26 and 28(1) of the *Municipal Act, 2001*, S.O. 2001, c. 25, provide The Corporation of the County of Lambton (the "County") with jurisdiction to regulate over specific highways within its geographical borders;

**AND WHEREAS** the County passed By-Law No. 19 of 2016 in order to consolidate, prescribe and authorize rates of speed within the County;

**AND WHEREAS** the County would like to repeal and replace Schedule "A" of By-Law No. 19 of 2016;

**NOW THEREFORE** the Council of The Corporation of The County of Lambton enacts as follows:

1. That Schedule "A" of By-Law No. 19 of 2016 is hereby repealed, and that Schedule "A" of this By-Law hereby replaces said Schedule. The maximum rate of speed for any highway or portion of highway set out in the amended Schedule "A" appended hereto which is marked in compliance with the regulations under the *Highway Traffic Act*, R.S.O. 1990, Chapter H.8 shall be the rate of speed as prescribed in the said amended Schedule.

2. That the installation of signs identifying the applicable maximum rate of speed for those highway(s) or portion thereof further described in the amended Schedule "A" is hereby authorized.
  
3. That the penalties provided in section 128(14) of the *Highway Traffic Act*, R.S.O. 1990, Chapter H.8 shall apply to violations of the speed limits established under this By-Law.

THIS BY-LAW read a first, second and third time and finally passed this 3rd day of July, 2019.

---

Bill Weber  
Warden

---

Stéphane Thiffault  
Clerk



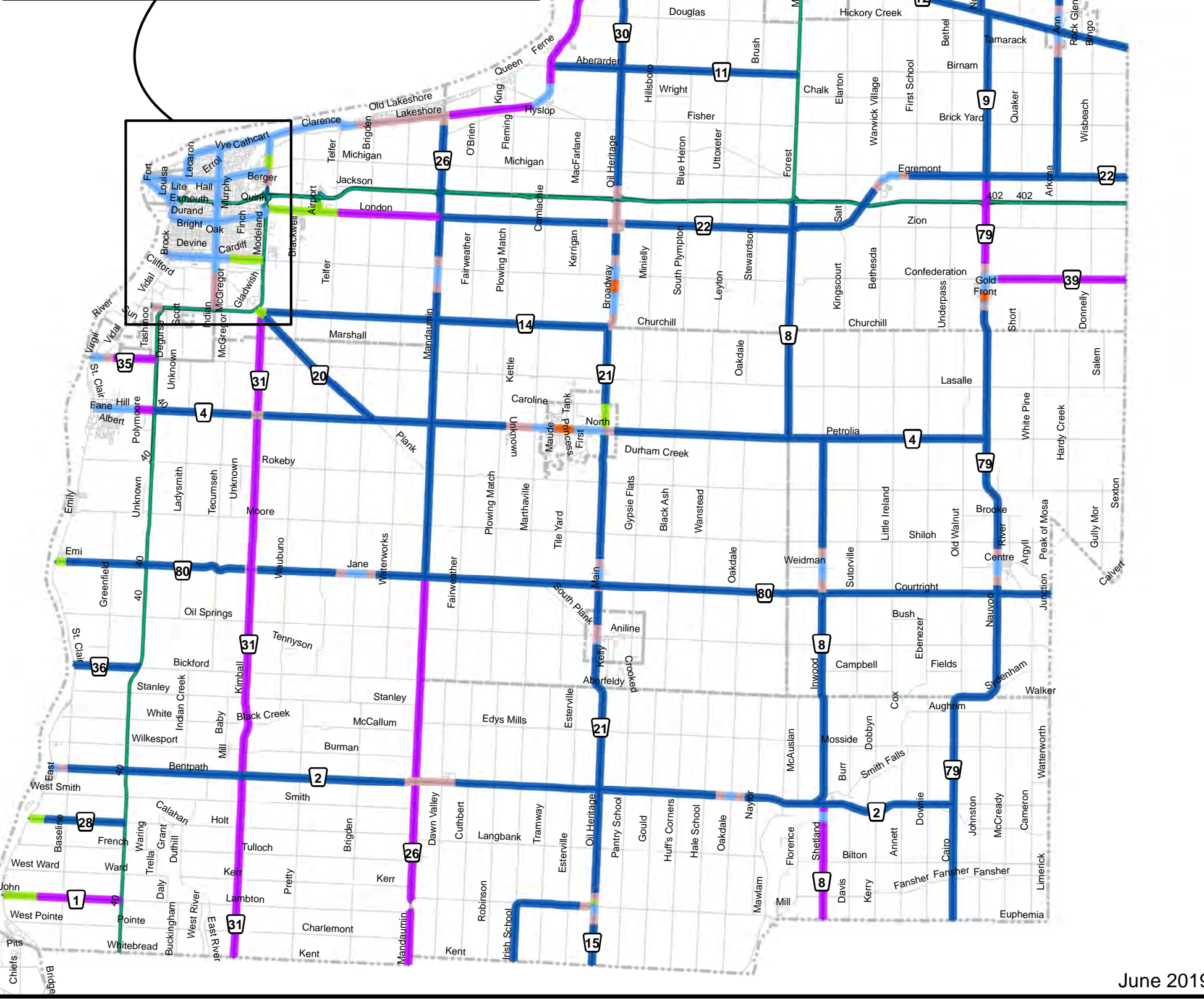
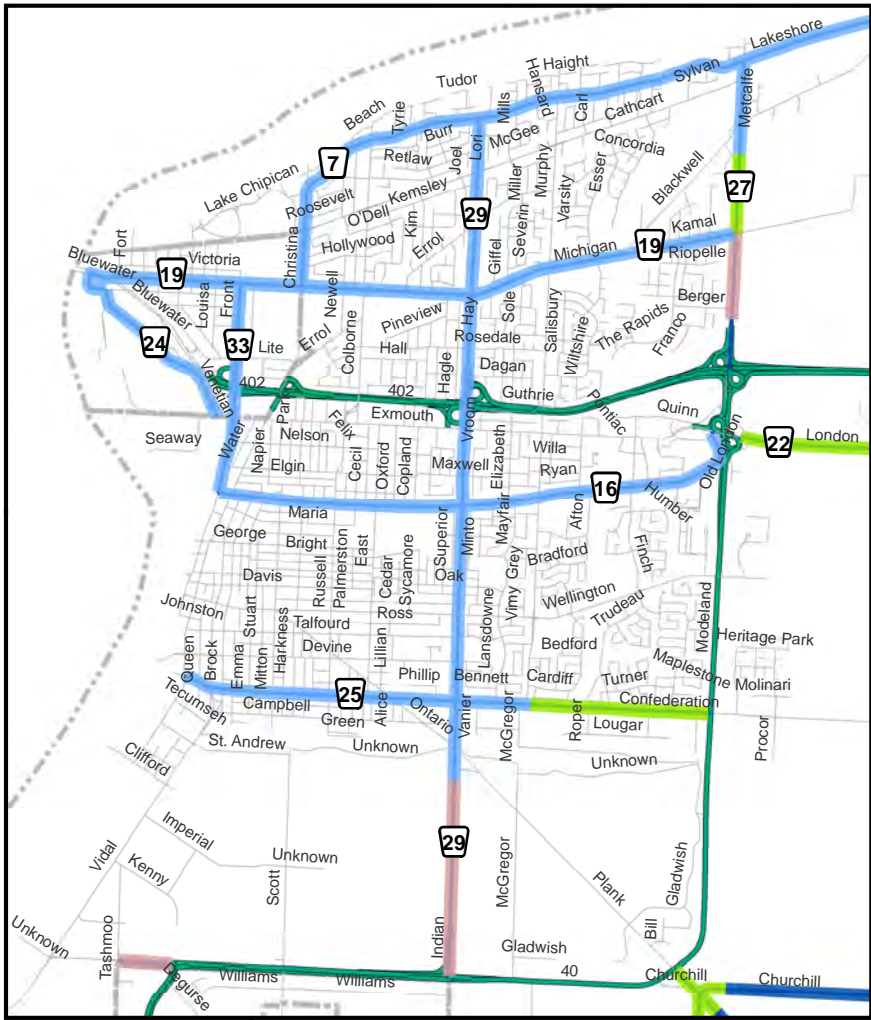
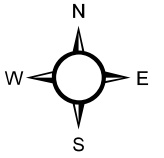
# County of Lambton Speed Limit By-Law 29 of 2019 Figure 1

## Posted Speeds (County Roadways)

- 40km/h
- 50km/h
- 60km/h
- 70km/h
- 80km/h
- 90km/h

## Various Roadways

- Local Roadways
- Provincial Roadways



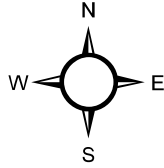


# County of Lambton

## Speed Reduction on County Road 7 (Lakeshore Road) Kettle Point / Lambton Shores at Near Hwy 21

### Legend

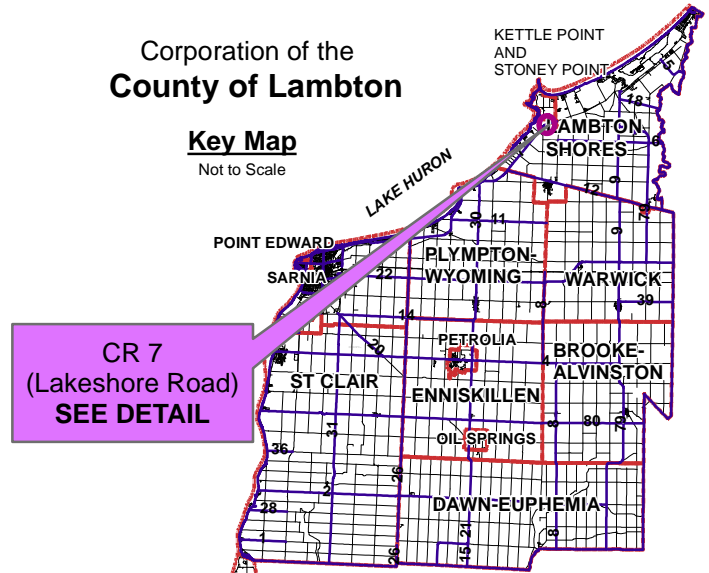
- County Road Network
- Local Road Network
- Provincial Road Network
- Municipal Boundaries
- New 60 km/h Zone



### Corporation of the County of Lambton

#### Key Map

Not to Scale



**Schedule A of By-Law 29 of 2019**

**A By-Law to Consolidate, Prescribe and Authorize Rates of Speed Within  
the County of Lambton**

<b>County Road No.</b>	<b>Road Name</b>	<b>Runs</b>	<b>From (Road Description)</b>		<b>To (Road Description)</b>	<b>Speed km/h</b>
CR 01	Broadway Street / West Lambton Line	W/E	East Edge of St. Clair Parkway	to	562 m East of Drain	<b>60</b>
CR 01	Lambton Line	W/E	562 m East of Drain	to	King's Highway No. 40	<b>80</b>
CR 02	Bentpath Line	W/E	East Edge of St. Clair Parkway	to	250 m East of Railroad Street	<b>50</b>
CR 02	Bentpath Line	W/E	250 m East of Railroad Street	to	500 metre transition zone	<b>70</b>
CR 02	Bentpath Line	W/E	750 m East of Railway Street	to	600 m West of CR 26 (Mandaumin Road)	<b>90</b>
CR 02	Bentpath Line	W/E	600 m West of CR 26 (Mandaumin Road)	to	720 m East of Dawn Valley Road	<b>70</b>
CR 02	Bentpath Line	W/E	720 m East of Dawn Valley Road	to	810 m West of Oakdale Road	<b>90</b>
CR 02	Bentpath Line	W/E	810 m West of Oakdale Road	to	310 m West of Oakdale Road	<b>70</b>
CR 02	Bentpath Line	W/E	310 m West of Oakdale Road	to	213 m East of Oakdale Road	<b>50</b>
CR 02	Bentpath Line	W/E	213 m East of Oakdale Road	to	500 metre transition zone	<b>70</b>
CR 02	Bentpath Line	W/E	713 m East of Oakdale Road	to	County Road 79 (Cairo Road)	<b>90</b>
CR 04	Hill Street / Petrolia Line	W/E	Lyndoch Street	to	515 m East of Brooktree Drive	<b>50</b>
CR 04	Petrolia Line	W/E	515 m East of Brooktree Drive	to	West of King's Highway No. 40	<b>80</b>
CR 04	Petrolia Line	W/E	East of King's Highway No. 40	to	340 m West of County Road 31 (Kimball Road)	<b>90</b>

<b>County Road No.</b>	<b>Road Name</b>	<b>Runs</b>	<b>From (Road Description)</b>		<b>To (Road Description)</b>	<b>Speed km/h</b>
CR 04	Petrolia Line	W/E	340 m West of County Road 31 (Kimball Road)	to	305 m East of County Road 31 (Kimball Road)	<b>70</b>
CR 04	Petrolia Line	W/E	305 m East of County Road 31 (Kimball Road)	to	285 m East of Plowing Match Road	<b>90</b>
CR 04	Petrolia Line	W/E	285 m East of Plowing Match Road	to	130 m West of Marthaville Road	<b>70</b>
CR 04	Petrolia Line	W/E	130 m West of Marthaville Road	to	30 m west of Huggard Street	<b>50</b>
CR 04	Petrolia Line	W/E	30 m west of Huggard Street	to	30 m East of Oil Street	<b>40</b>
CR 04	Petrolia Line	W/E	30 m East of Oil Street	to	West side of County Road 21 (Oil Heritage Road)	<b>50</b>
CR 04	Petrolia Line	W/E	East side of County Road 21 (Oil Heritage Road)	to	500 metre transition zone	<b>70</b>
CR 04	Petrolia Line	W/E	500 m East of East side of County Road 21 (Oil Heritage Road)	to	West side of County Road 79 (Nauvoo Road)	<b>90</b>
CR 05	Greenway Road	W/E	Highway 21 (Lakeshore Road)	to	Tri-County Bridge (County Boundary)	<b>80</b>
CR 06	Thomson Line	W/E	King's Highway No. 21 (Rawlings Road)	to	County Road 79 (Arkona Road)	<b>80</b>
CR 06	Thomson Line	W/E	County Road 79 (Arkona Road)	to	Ausable River Bridge (County Boundary)	<b>90</b>
CR 07	Christina Street / Lakeshore Road	W/E	County Road 19 (Michigan Road)	to	Centreline of Cathcart Boulevard	<b>50</b>
CR 07	Lakeshore Road	W/E	Centerline of Cathcart Boulevard	to	160 m West of Lambert Road	<b>50</b>
CR 07	Lakeshore Road	W/E	160 m West of Lambert Road	to	277 m North of County Road 26 (Mandaumin Road)	<b>70</b>

<b>County Road No.</b>	<b>Road Name</b>	<b>Runs</b>	<b>From (Road Description)</b>		<b>To (Road Description)</b>	<b>Speed km/h</b>
CR 07	Lakeshore Road	W/E	277 m North of County Road 26 (Mandaumin Road)	to	500 m South of Egremont Road	<b>80</b>
CR 07	Lakeshore Road	W/E	500 m South of Egremont Road	to	500 m North of Camlachie Road	<b>50</b>
CR 07	Lakeshore Road	W/E	500 m North of Camlachie Road	to	17 m South of Sunset Avenue	<b>80</b>
CR 07	Lakeshore Road	W/E	17 m South of Sunset Avenue	to	130 m North of Centreline of Gordon Road	<b>70</b>
CR 07	Lakeshore Road	W/E	130 m North of Centreline of Gordon Road	to	715 m West of West Edge of King's Highway No. 21	<b>80</b>
CR 07	Lakeshore Road	W/E	715 m West of West Edge of King's Highway No. 21	to	West Edge of King's Highway No. 21	<b>60</b>
CR 08	Shetland Road	S/N	Centreline of Lambton Line (County Boundary)	to	957 m South of South Edge of County Road 2 (Bentpath Line)	<b>80</b>
CR 08	Shetland Road	S/N	957 m South of South Edge of County Road 2 (Bentpath Line)	to	417 m South of South Edge of County Road 2 (Bentpath Line)	<b>50</b>
CR 08	Shetland Road	S/N	417 m South of South Edge of County Road 2 (Bentpath Line)	to	South Edge of County Road 2 (Bentpath Line)	<b>80</b>
CR 08	Inwood Road	S/N	North Edge of County Road 2 (Bentpath Line)	to	South Edge of County Road 80 (Courtright Line)	<b>90</b>
CR 08	Inwood Road	S/N	North Edge of County Road 80 (Courtright Line)	to	293 m South of Centreline of Centre Street (Inwood)	<b>70</b>
CR 08	Inwood Road	S/N	293 m South of Centreline of Centre Street (Inwood)	to	274 m North of Centreline of Park Street (Inwood)	<b>50</b>
CR 08	Inwood Road	S/N	274 m North of Centreline of Park Street (Inwood)	to	500 metre transition zone	<b>70</b>

<b>County Road No.</b>	<b>Road Name</b>	<b>Runs</b>	<b>From (Road Description)</b>		<b>To (Road Description)</b>	<b>Speed km/h</b>
CR 08	Inwood Road	S/N	774 m North of Centreline of Park Street (Inwood)	to	South Edge of County Road 4 (Petrolia Line)	<b>90</b>
CR 08	Forest Road	S/N	North Edge of County Road 4 (Petrolia Line)	to	1250 m North of Centreline of County Road 22 (London Line)	<b>90</b>
CR 09	Nauvoo Road	S/N	North Edge of County Road 22 (Egremont Road)	to	South Edge of County Road 12 (Townsend Line)	<b>90</b>
CR 09	Northville Road	S/N	North Edge of County Road 12 (Townsend Line)	to	South Edge of Ravenswood Line	<b>90</b>
CR 09	Ravenswood Line	W/E	Centreline of County Road 9 (Ravenswood Line)	to	West of East Edge of County Road 79 (Northville Road)	<b>80</b>
CR 11	Aberarder Line	W/E	East limit of County Road 7 (Lakeshore Road)	to	West limit of King's Highway No. 21	<b>90</b>
CR 12	Townsend Line	W/E	200 m East of County Road 7 (Lakeshore Road)	to	50 m West of Centreline of Fuller Road	<b>90</b>
CR 12	Townsend Line	W/E	50 m West of Centreline of Fuller Road	to	182 m West of Centreline of Union Street	<b>70</b>
CR 12	Townsend Line	W/E	182 m West of Centreline of Union Street	to	142 m East of Centreline of Broadway Street	<b>50</b>
CR 12	Townsend Line	W/E	142 m East of Centreline of Broadway Street	to	175 m East of Centreline of Rawlings Road	<b>70</b>
CR 12	Townsend Line	W/E	175 m East of Centreline of Rawlings Road	to	504 m East of Centreline of Quaker Road	<b>90</b>
CR 12	Townsend Line	W/E	504 m East of Centreline of Quaker Road	to	1084 m East of Centreline of Quaker Road	<b>70</b>
CR 12	Townsend Line	W/E	1084 m East of Centreline of Quaker Road	to	270 m West of Centreline of Rock Glen Road	<b>50</b>



<b>County Road No.</b>	<b>Road Name</b>	<b>Runs</b>	<b>From (Road Description)</b>		<b>To (Road Description)</b>	<b>Speed km/h</b>
CR 12	Townsend Line	W/E	270 m West of Centreline of Rock Glen Road	to	130 m East of Centreline of Rock Glen Road	<b>70</b>
CR 12	Townsend Line	W/E	130 m East of Centreline of Rock Glen Road	to	Centreline of Sexton Road (County Boundary)	<b>90</b>
CR 14	Churchill Line	W/E	East edge of County Road 20 (Plank Road)	to	275 m East of East edge of County Road 20 (Plank Road)	<b>60</b>
CR 14	Churchill Line	W/E	275 m East of East edge of County Road 20 (Plank Road)	to	West of County Road 21 (Oil Heritage Road)	<b>90</b>
CR 15	Dawn Mills Road	S/N	Centreline of Kent Line (County Boundary)	to	929 m South of South Edge of Lambton Line	<b>90</b>
CR 15	Dawn Mills Road	S/N	929 m South of South Edge of Lambton Line	to	384 m South of South Edge of Lambton Line	<b>70</b>
CR 15	Dawn Mills Road	S/N	384 m South of South Edge of Lambton Line	to	South Edge of County Road 21 (Oil Heritage Road)	<b>50</b>
CR 16	London Road	W/E	County Road 33 (Front Street)	to	Egremont Road	<b>50</b>
CR 18	Bog Line	W/E	East Edge of County Road 79 (Northville Road)	to	Heaman Henderson Bridge (County Boundary)	<b>90</b>
CR 19	Michigan Avenue	W/E	East Edge of County Road 24 Venetian Boulevard	to	West Edge of County Road 27 (Modeland Road)	<b>50</b>
CR 20	Plank Road	W/E	Southeast Edge of King's Highway No. 40	to	250 m Southwest of the Centreline of County Road 31 (Kimball Road)	<b>60</b>
CR 20	Plank Road	W/E	250 m Southwest of the Centreline of County Road 31 (Kimball Road)	to	North Edge of County Road 4 (Petrolia Line)	<b>90</b>
CR 21	Irish School Road/Lambton Line/Oil Heritage Road	S/N	Centreline of Kent Line (County Boundary)	to	620 m West of Centreline of Lambton Line	<b>90</b>

<b>County Road No.</b>	<b>Road Name</b>	<b>Runs</b>	<b>From (Road Description)</b>		<b>To (Road Description)</b>	<b>Speed km/h</b>
CR 21	Irish School Road/Lambton Line/Oil Heritage Road	S/N	620 m West of Centreline of Lambton Line	to	515 m transition zone	<b>70</b>
CR 21	Irish School Road/Lambton Line/Oil Heritage Road	S/N	105 m West of Centreline of Lambton Line	to	108 m North of Centreline of Dawn Mills Road	<b>60</b>
CR 21	Irish School Road/Lambton Line/Oil Heritage Road	S/N	108 m North of Centreline of Dawn Mills Road	to	500 m transition zone	<b>70</b>
CR 21	Irish School Road/Lambton Line/Oil Heritage Road	S/N	608 m North of Centreline of Dawn Mills Road	to	415 m South of the Centreline of Oil Springs Line	<b>90</b>
CR 21	Irish School Road/Lambton Line/Oil Heritage Road	S/N	415 m South of the Centreline of Oil Springs Line	to	592 m North of the Centreline of Oil Springs Line	<b>70</b>
CR 21	Irish School Road/Lambton Line/Oil Heritage Road	S/N	592 m North of the Centreline of Oil Springs Line	to	340 m South of the Centreline of County Road 80 (Courtright Line)	<b>90</b>
CR 21	Irish School Road/Lambton Line/Oil Heritage Road	S/N	340 m South of the Centreline of County Road 80 (Courtright Line)	to	220 m North of the Centreline of County Road 80 (Courtright Line)	<b>70</b>
CR 21	Irish School Road/Lambton Line/Oil Heritage Road	S/N	220 m North of the Centreline of County Road 80 (Courtright Line)	to	950 m North of the Centreline of County Road 80 (Courtright Line)	<b>50</b>
CR 21	Irish School Road/Lambton Line/Oil Heritage Road	S/N	950 m North of the Centreline of County Road 80 (Courtright Line)	to	1450 m North of the Centreline of County Road 80 (Courtright Line)	<b>70</b>

<b>County Road No.</b>	<b>Road Name</b>	<b>Runs</b>	<b>From (Road Description)</b>		<b>To (Road Description)</b>	<b>Speed km/h</b>
CR 21	Irish School Road/Lambton Line/Oil Heritage Road	S/N	1450 m North of the Centreline of County Road 80 (Courtright Line)	to	225 m South of Centreline of County Road 4 (Petrolia Line)	<b>90</b>
CR 21	Irish School Road/Lambton Line/Oil Heritage Road	S/N	225 m South of Centreline of County Road 4 (Petrolia Line)	to	30 m North of Centreline of Discovery Line	<b>60</b>
CR 21	Irish School Road/Lambton Line/Oil Heritage Road	S/N	30 m North of Centreline of Discovery Line	to	160 m South of Centreline of County Road 14 (Churchill Line)	<b>90</b>
CR 21	Irish School Road/Lambton Line/Oil Heritage Road	S/N	160 m South of Centreline of County Road 14 (Churchill Line)	to	785 m North of Centreline of County Road 14 (Churchill Line)	<b>70</b>
CR 21	Irish School Road/Lambton Line/Oil Heritage Road	S/N	785 m North of Centreline of County Road 14 (Churchill Line)	to	30 m South of Centreline of Front Street	<b>50</b>
CR 21	Irish School Road/Lambton Line/Oil Heritage Road	S/N	30 m South of Centreline of Front Street	to	30 m North of Centreline of Erie Street	<b>40</b>
CR 21	Irish School Road/Lambton Line/Oil Heritage Road	S/N	30 m North of Centreline of Erie Street	to	550 m North of Centreline of Confederation Line	<b>50</b>
CR 21	Irish School Road/Lambton Line/Oil Heritage Road	S/N	550 m North of Centreline of Confederation Line	to	1050 m North of Centreline of Confederation Line	<b>70</b>
CR 21	Irish School Road/Lambton Line/Oil Heritage Road	S/N	1050 m North of Centreline of Confederation Line	to	525 m South of Centreline of County Road 22 (London Line)	<b>90</b>

<b>County Road No.</b>	<b>Road Name</b>	<b>Runs</b>	<b>From (Road Description)</b>		<b>To (Road Description)</b>	<b>Speed km/h</b>
CR 21	Irish School Road/Lambton Line/Oil Heritage Road	S/N	525 m South of Centreline of County Road 22 (London Line)	to	365 m North of Centreline of Westbound Lane of Kings Highway 402	<b>70</b>
CR 22	London Line	W/E	Hwy 40 Northbound Off-Ramp/On-Ramp to	to	100 m East of East Limit of Telfer Road	<b>60</b>
CR 22	London Line	W/E	100 m East of East Limit of Telfer Road	to	50 m East of Centreline of County Road 26 (Mandaumin Road)	<b>80</b>
CR 22	London Line	W/E	50 m East of Centreline of County Road 26 (Mandaumin Road)	to	455 m West of Centreline of County Road 21 (Oil Heritage Road)	<b>90</b>
CR 22	London Line	W/E	455 m West of Centreline of County Road 21 (Oil Heritage Road)	to	455 m East of Centreline of County Road 21 (Oil Heritage Road)	<b>70</b>
CR 22	London Line	W/E	455 m East of Centreline of County Road 21 (Oil Heritage Road)	to	560 m West of Centreline of Warwick Village Road	<b>90</b>
CR 22	London Line	W/E	560 m West of Centreline of Warwick Village Road	to	500 metre transition zone	<b>70</b>
CR 22	London Line	W/E	60 m West of Centreline of Warwick Village Road	to	270 m East of Centreline of Structure over Bear Creek	<b>50</b>
CR 22	London Line / Egremont Road	W/E	270 m East of Centreline of Structure over Bear Creek	to	500 metre transition zone	<b>70</b>
CR 22	London Line / Egremont Road	W/E	770 m East of Centreline of Structure over Bear Creek	to	Centreline of Sexton Road (County Boundary)	<b>90</b>
CR 23	Airport Road	S/N	North Edge of CR 22 (London Line)	to	King's Highway No. 402 On-Ramp to Eastbound	<b>60</b>
CR 24	Venetian Boulevard	W/E	County Road 19 (Michigan Road)	to	Exmouth Street	<b>50</b>

<b>County Road No.</b>	<b>Road Name</b>	<b>Runs</b>	<b>From (Road Description)</b>		<b>To (Road Description)</b>	<b>Speed km/h</b>
CR 25	Confederation Road	W/E	Christina Street	to	80 m East of Centreline of Murphy Road	<b>50</b>
CR 25	Confederation Road	W/E	80 m East of Centreline of Murphy Road	to	King's Highway No. 40 / Modeland Road	<b>60</b>
CR 26	Mandaumin Road	S/N	Centreline of Kent Line (County Boundary)	to	South Edge of County Road 80 (Courtright Line)	<b>80</b>
CR 26	Mandaumin Road	S/N	North Edge of County Road 80 (Courtright Line)	to	1265 m South of Centreline of Confederation Line	<b>90</b>
CR 26	Mandaumin Road	S/N	1265 m South of Centreline of Confederation Line	to	500 metre transition zone	<b>70</b>
CR 26	Mandaumin Road	S/N	765 m South of Centreline of Confederation Line	to	135 m North of Centreline of Confederation Line	<b>50</b>
CR 26	Mandaumin Road	S/N	135 m North of Centreline of Confederation Line	to	500 metre transition zone	<b>70</b>
CR 26	Mandaumin Road	S/N	635 m North of Centreline of Confederation Line	to	532 m South of Intersection with County Road 7 (Lakeshore Road)	<b>90</b>
CR 26	Mandaumin Road	S/N	532 m South of Intersection with County Road 7 (Lakeshore Road)	to	South Edge of County Road 7 (Lakeshore Road)	<b>70</b>
CR 27	Modeland Road	S/N	111 m South of Centreline of Berger Road	to	South of Centreline of County Road 19 (Michigan Avenue)	<b>70</b>
CR 27	Modeland Road	S/N	North of Centreline of County Road 19 (Michigan Avenue)	to	274 m South of Centreline of Blackwell Road	<b>60</b>
CR 27	Modeland Road	S/N	274 m South of Centreline of Blackwell Road	to	South Edge of County Road 7 (Lakeshore Road)	<b>50</b>

<b>County Road No.</b>	<b>Road Name</b>	<b>Runs</b>	<b>From (Road Description)</b>		<b>To (Road Description)</b>	<b>Speed km/h</b>
CR 28	Holt Line	W/E	East Edge of St. Clair Parkway	to	800 m East of East Edge of St. Clair Parkway	<b>60</b>
CR 28	Holt Line	W/E	800 m East of East Edge of St. Clair Parkway	to	West Edge of King's Highway No. 40	<b>90</b>
CR 29	Indian Road	S/N	King's Highway No. 40	to	County Road 25 (Confederation Street)	<b>70</b>
CR 29	Indian Road	S/N	County Road 25 (Confederation Street)	to	County Road 7 (Lakeshore Road)	<b>50</b>
CR 30	Oil Heritage Road	S/N	365 m North of Centreline of Westbound Lane of King's Highway No. 402	to	670 m North of Centreline of Westbound Lane of King's Highway No. 402	<b>70</b>
CR 30	Oil Heritage Road	S/N	670 m North of Centreline of Westbound Lane of King's Highway No. 402	to	South Edge of County Road 7 (Lakeshore Road)	<b>90</b>
CR 31	Kimball Road	S/N	Centreline of Kent Line (County Boundary)	to	225 m South of Centreline of County Road 20 (Plank Road)	<b>80</b>
CR 31	Kimball Road	S/N	225 m South of Centreline of County Road 20 (Plank Road)	to	South Edge of County Road 20 (Plank Road)	<b>60</b>
CR 33	Front Street	S/N	North Edge of County Road 16 (London Road)	to	South Edge of County Road 19 (Michigan Avenue)	<b>50</b>
CR 34	Churchill Line	W/E	West Edge of Tashmoo Road	to	Centreline of King's Highway No. 40	<b>70</b>
CR 35	LaSalle Line	W/E	East Edge of St. Clair Parkway	to	52 m West of Centreline of Vidal Street	<b>50</b>
CR 35	LaSalle Line	W/E	52 m West of Centreline of Vidal Street	to	510 m transition zone	<b>70</b>
CR 35	LaSalle Line	W/E	454 m East of Centreline of Vidal Street	to	West Edge of King's Highway No. 40	<b>80</b>
CR 36	Bickford Line	W/E	East Edge of St. Clair Parkway	to	West Edge of King's Highway No. 40	<b>90</b>

<b>County Road No.</b>	<b>Road Name</b>	<b>Runs</b>	<b>From (Road Description)</b>		<b>To (Road Description)</b>	<b>Speed km/h</b>
CR 39	Confederation Street	W/E	CR 79 (Nauvoo Road)	to	705 m East of Centreline of Nauvoo Road	<b>50</b>
CR 39	Confederation Street	W/E	705 m East of Centreline of Nauvoo Road	to	Centreline of Sexton Road (County Boundary)	<b>80</b>
CR 79	Cairo Road / Nauvoo Road	S/N	Centreline of Euphemia Line (County Boundary)	to	960 m South of Centreline of Railroad Line (Alvinston)	<b>90</b>
CR 79	Cairo Road / Nauvoo Road	S/N	960 m South of Centreline of Railroad Line (Alvinston)	to	500 metre transition zone	<b>70</b>
CR 79	Cairo Road / Nauvoo Road	S/N	460 m South of Centreline of Railroad Line (Alvinston)	to	550 m North of Centreline of Railroad Line (Alvinston)	<b>50</b>
CR 79	Cairo Road / Nauvoo Road	S/N	550 m North of Centreline of Railroad Line (Alvinston)	to	400 metre transition zone	<b>70</b>
CR 79	Nauvoo Road	S/N	950 m North of Centreline of Railroad Street (Alvinston)	to	335 m South of Centreline of Bond Street (Watford)	<b>90</b>
CR 79	Nauvoo Road	S/N	335 m South of Centreline of Bond Street (Watford)	to	60 m South of Centreline of Bond Street (Watford)	<b>70</b>
CR 79	Nauvoo Road	S/N	60 m South of Centreline of Bond Street (Watford)	to	21 m North of Centreline of Rachel Street (Watford)	<b>50</b>
CR 79	Nauvoo Road	S/N	21 m North of Centreline of Rachel Street (Watford)	to	42 m North of Centreline of Erie Street (Watford)	<b>40</b>
CR 79	Nauvoo Road	S/N	42 m North of Centreline of Erie Street (Watford)	to	300 m North of South Edge of County Road 39 (Confederation Line)	<b>50</b>
CR 79	Nauvoo Road	S/N	300 m North of South Edge of County Road 39 (Confederation Line)	to	70 m North of Centreline of Jariott Street	<b>70</b>
CR 79	Nauvoo Road	S/N	70 m North of Centreline of Jariott Street	to	265 m South of Centreline of County Road 22 (Egremont Road)	<b>80</b>

<b>County Road No.</b>	<b>Road Name</b>	<b>Runs</b>	<b>From (Road Description)</b>		<b>To (Road Description)</b>	<b>Speed km/h</b>
CR 79	Nauvoo Road	S/N	265 m South of Centreline of County Road 22 (Egremont Road)	to	South Edge of County Road 22 (Egremont Road)	<b>90</b>
CR 79	Arkona Road	S/N	North Edge of County Road 22 Egremont Road	to	1300 m South of Centreline of Frank Street (Arkona)	<b>90</b>
CR 79	Arkona Road	S/N	1300 m South of Centreline of Frank Street (Arkona)	to	500 m South of Centreline of Frank Street (Arkona)	<b>70</b>
CR 79	Arkona Road	S/N	500 m South of Centreline of Frank Street (Arkona)	to	35 m North of Centerline of Rock Glen Road	<b>50</b>
CR 79	Arkona Road	S/N	35 m North of Centerline of Rock Glen Road	to	435 m North of Centerline of Rock Glen Road	<b>70</b>
CR 79	Arkona Road	S/N	435 m North of Centerline of Rock Glen Road	to	430 m South of Centreline of Widder Road (Thedford)	<b>90</b>
CR 79	Arkona Road	S/N	430 m South of Centreline of Widder Road (Thedford)	to	30 m South of Centreline of Widder Road (Thedford)	<b>70</b>
CR 79	Main Street / King Street (Thedford)	S/N	30 m South of Centreline of Widder Road (Thedford)	to	215 m North of Centreline of Gordon Road (Thedford)	<b>50</b>
CR 79	Ravenswood Road	S/N	215 m North of Centreline of Gordon Road (Thedford)	to	615 m North of Centreline of Gordon Road (Thedford)	<b>70</b>
CR 79	Ravenswood / Northville Road	S/N	615 m North of Centreline of Gordon Road (Thedford)	to	South Edge of King's Highway No. 21	<b>90</b>
CR 80	Courtright Line	W/E	East Edge of St. Clair Parkway	to	240 m East of Centreline of Third Street	<b>60</b>
CR 80	Courtright Line	W/E	240 m East of Centreline of Third Street	to	340 m West of Centerline of County Road 31 (Kimball Road)	<b>90</b>



<b>County Road No.</b>	<b>Road Name</b>	<b>Runs</b>	<b>From (Road Description)</b>		<b>To (Road Description)</b>	<b>Speed km/h</b>
CR 80	Courtright Line	W/E	340 m West of Centerline of County Road 31 (Kimball Road)	to	330 m East of Centerline of County Road 31 (Kimball Road)	<b>70</b>
CR 80	Courtright Line	W/E	330 m East of Centerline of County Road 31 (Kimball Road)		1035 m West of Centreline of Brigden Road	<b>90</b>
CR 80	Courtright Line	W/E	1035 m West of Centreline of Brigden Road	to	500 metre transition zone	<b>70</b>
CR 80	Courtright Line	W/E	535 m West of Centreline of Brigden Road	to	560 m East of Centreline of Brigden Road	<b>50</b>
CR 80	Courtright Line	W/E	560 m East of Centreline of Brigden Road	to	500 metre transition zone	<b>70</b>
CR 80	Courtright Line	W/E	1060 m East of Centreline of Brigden Road	to	Centreline of Junction Road (County Boundary)	<b>90</b>